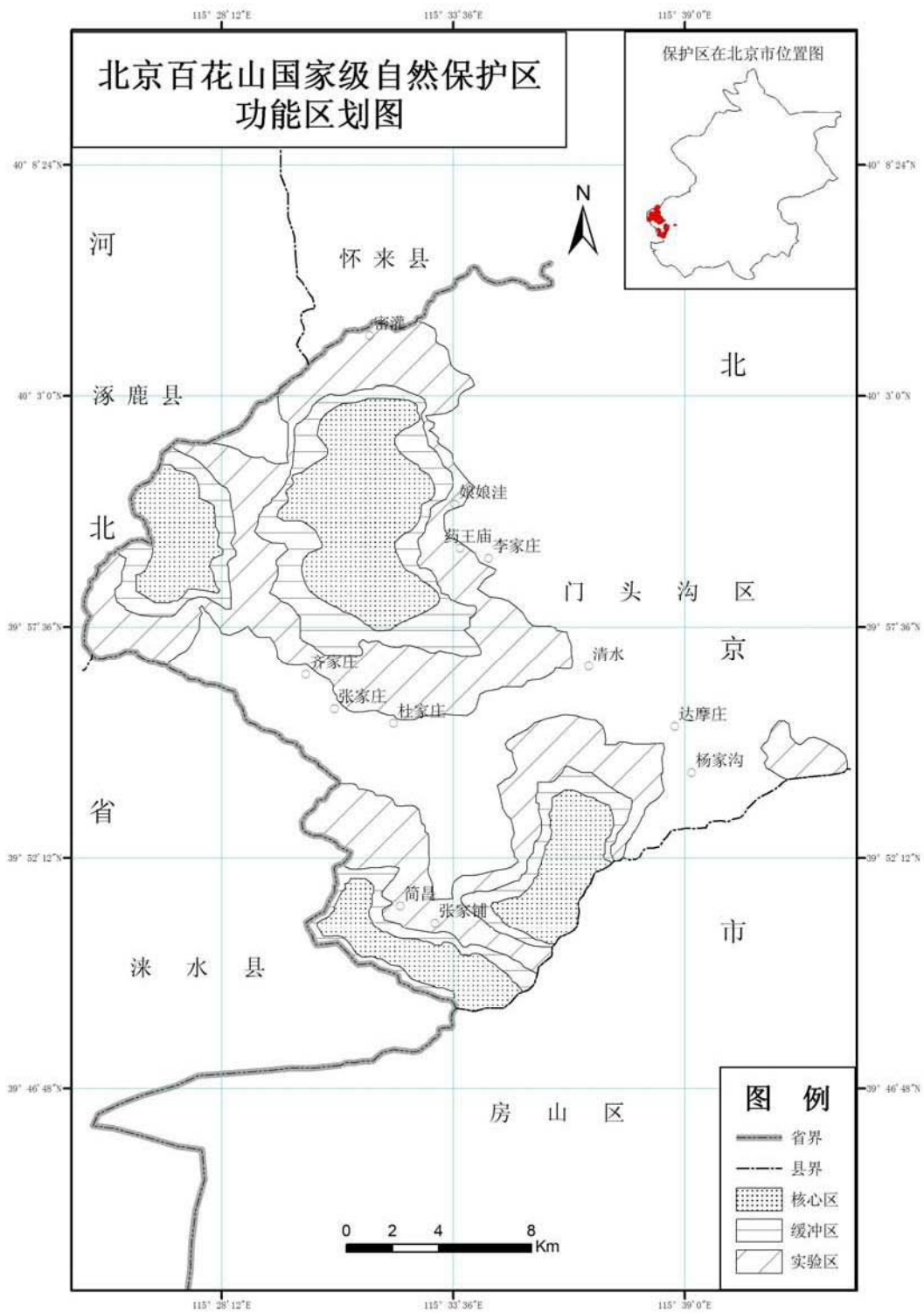
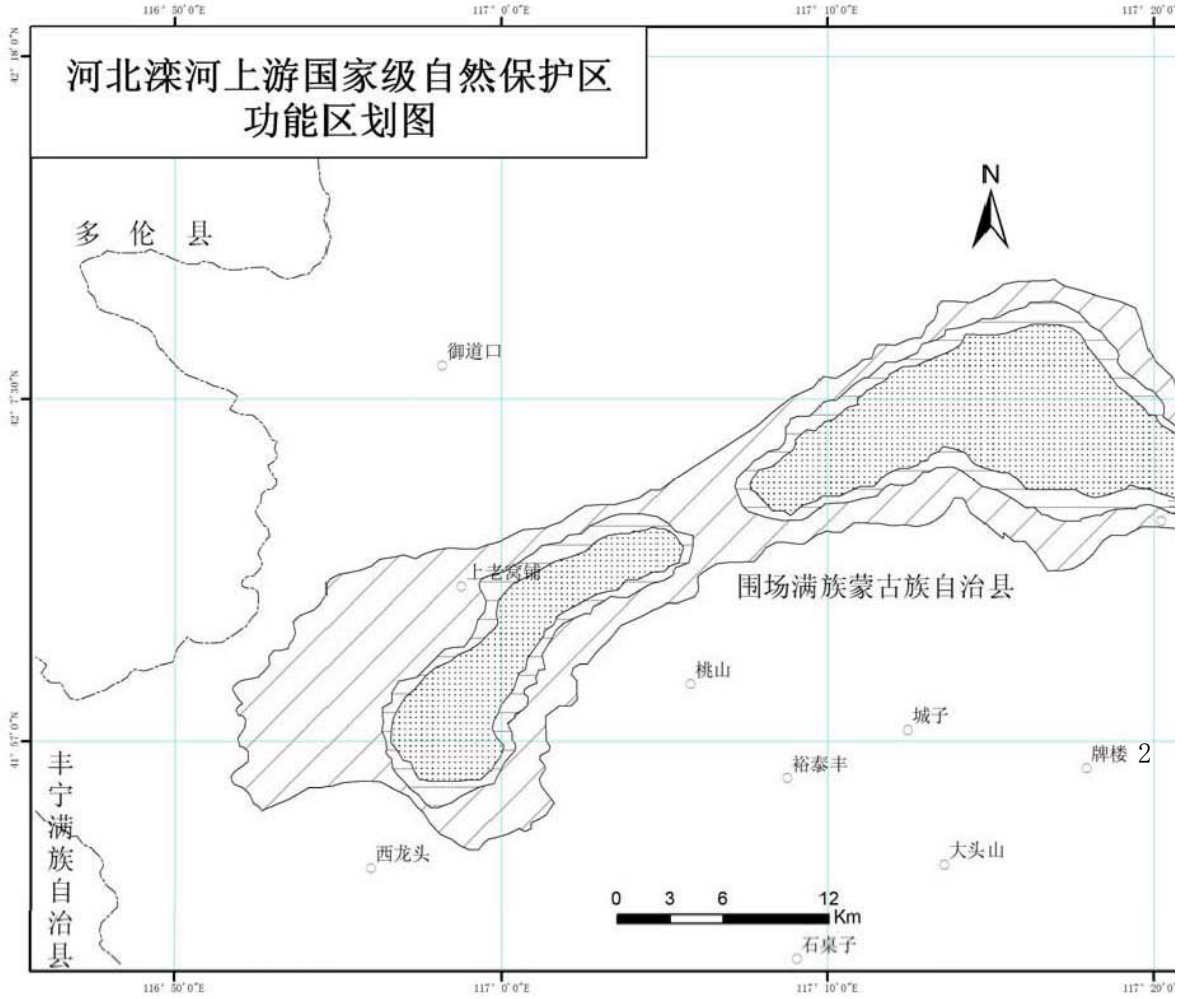


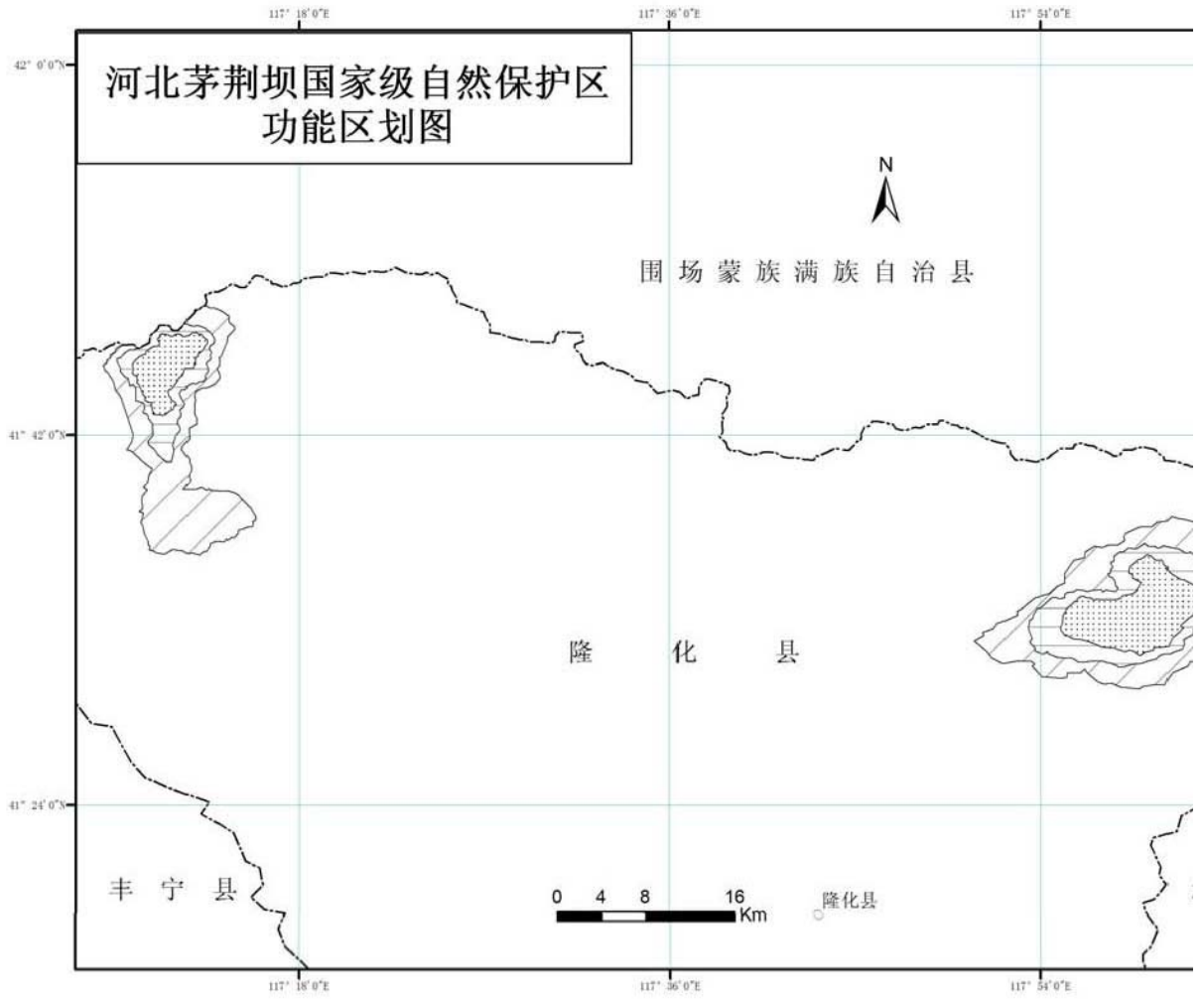
附件二：北京百花山等 19处新建国家级自然保护区功能区划图

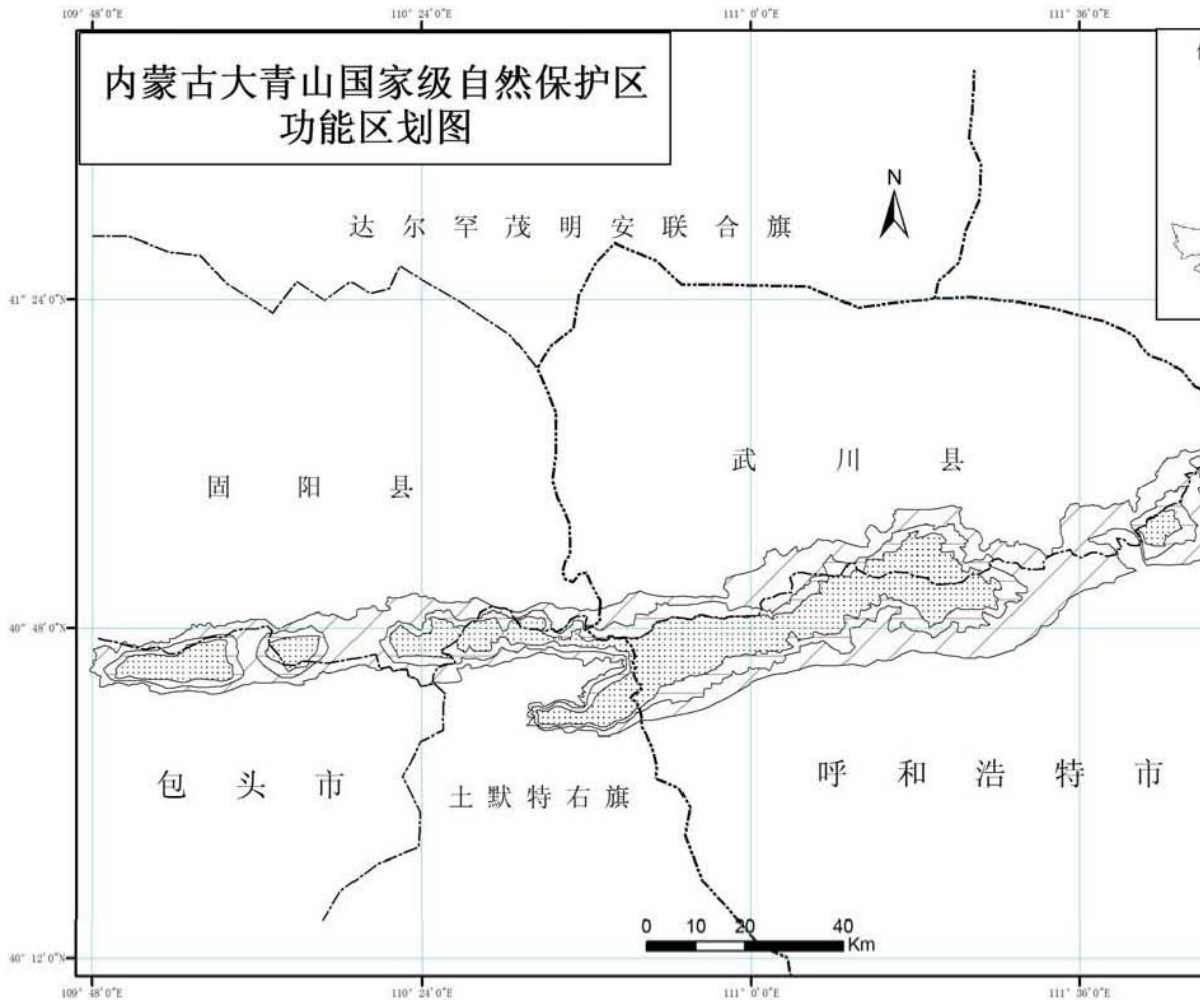






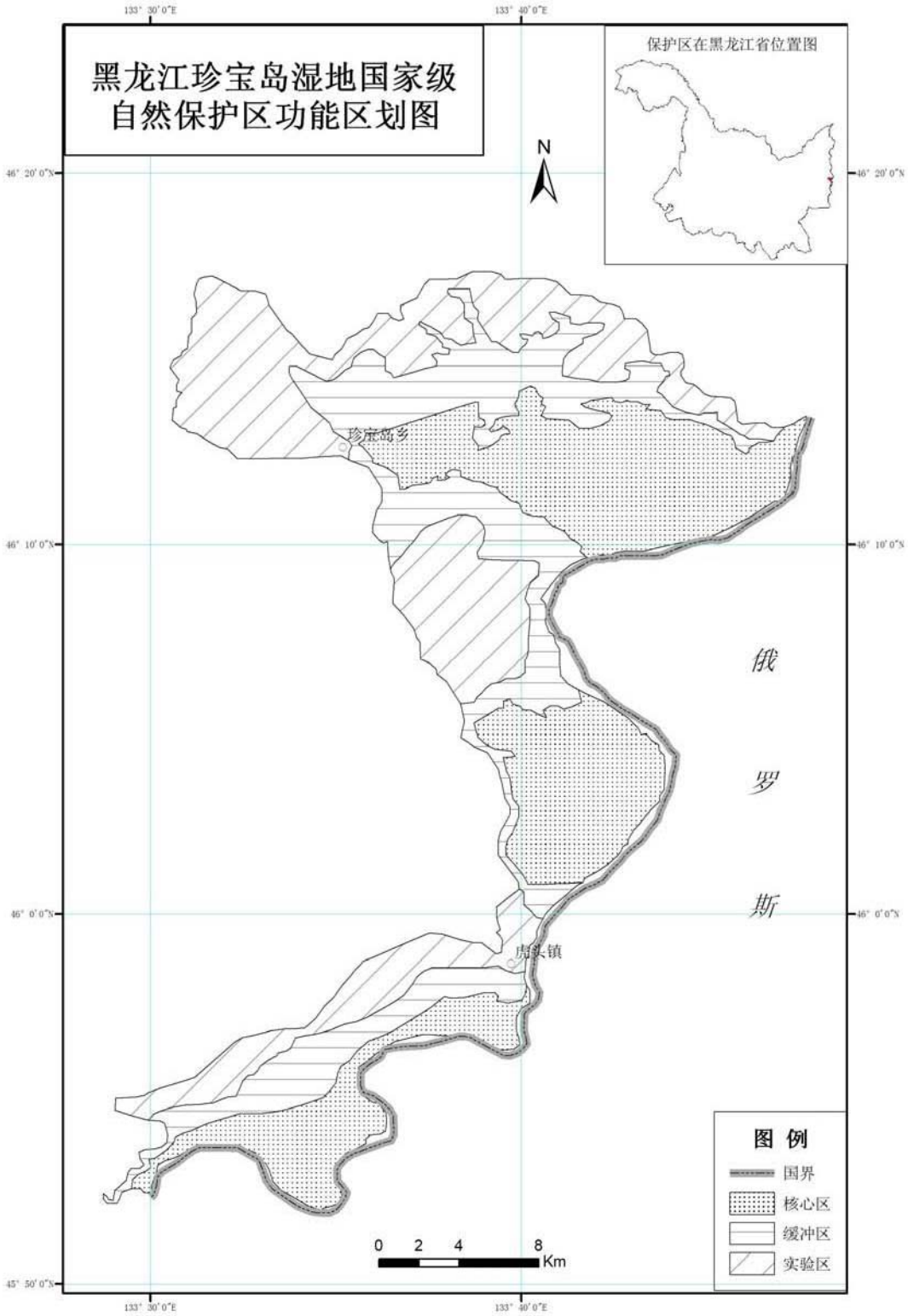
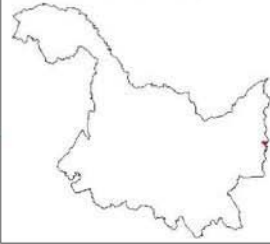






# 黑龙江珍宝岛湿地国家级自然保护区功能区划图

保护区在黑龙江省位置图



## 图例

- 国界
- 核心区
- 缓冲区
- 实验区

# 黑龙江红星湿地国家级自然保护区功能区划图

128° 45' 0" E

保护区在黑龙江省位置图



逊 克 县

乌伊岭林业局

上甘岭林业局

49° 0' 0" N

49° 15' 0" N

48° 45' 0" N

48° 45' 0" N

128° 30' 0" E

128° 30' 0" E

128° 45' 0" E

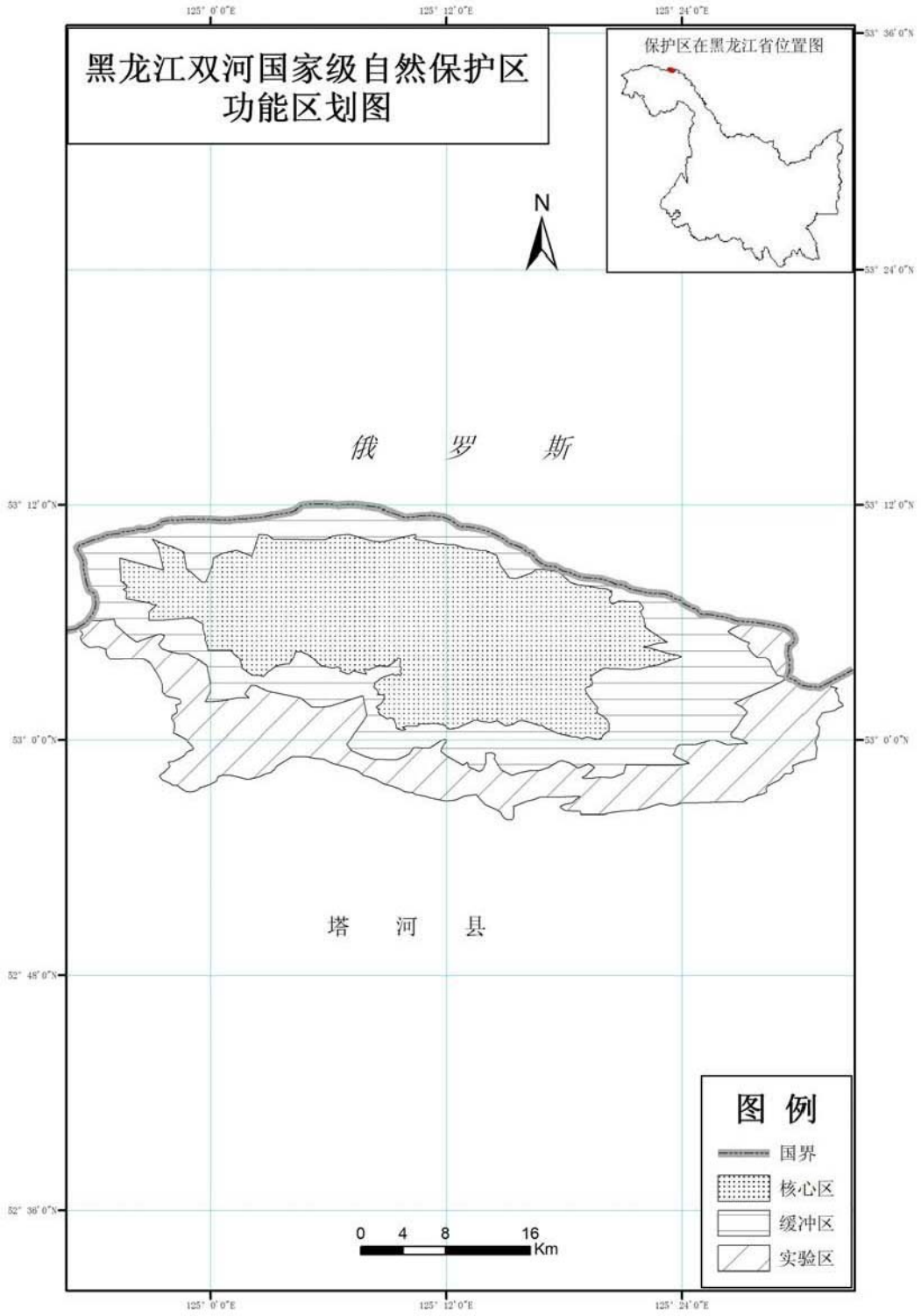
128° 45' 0" E

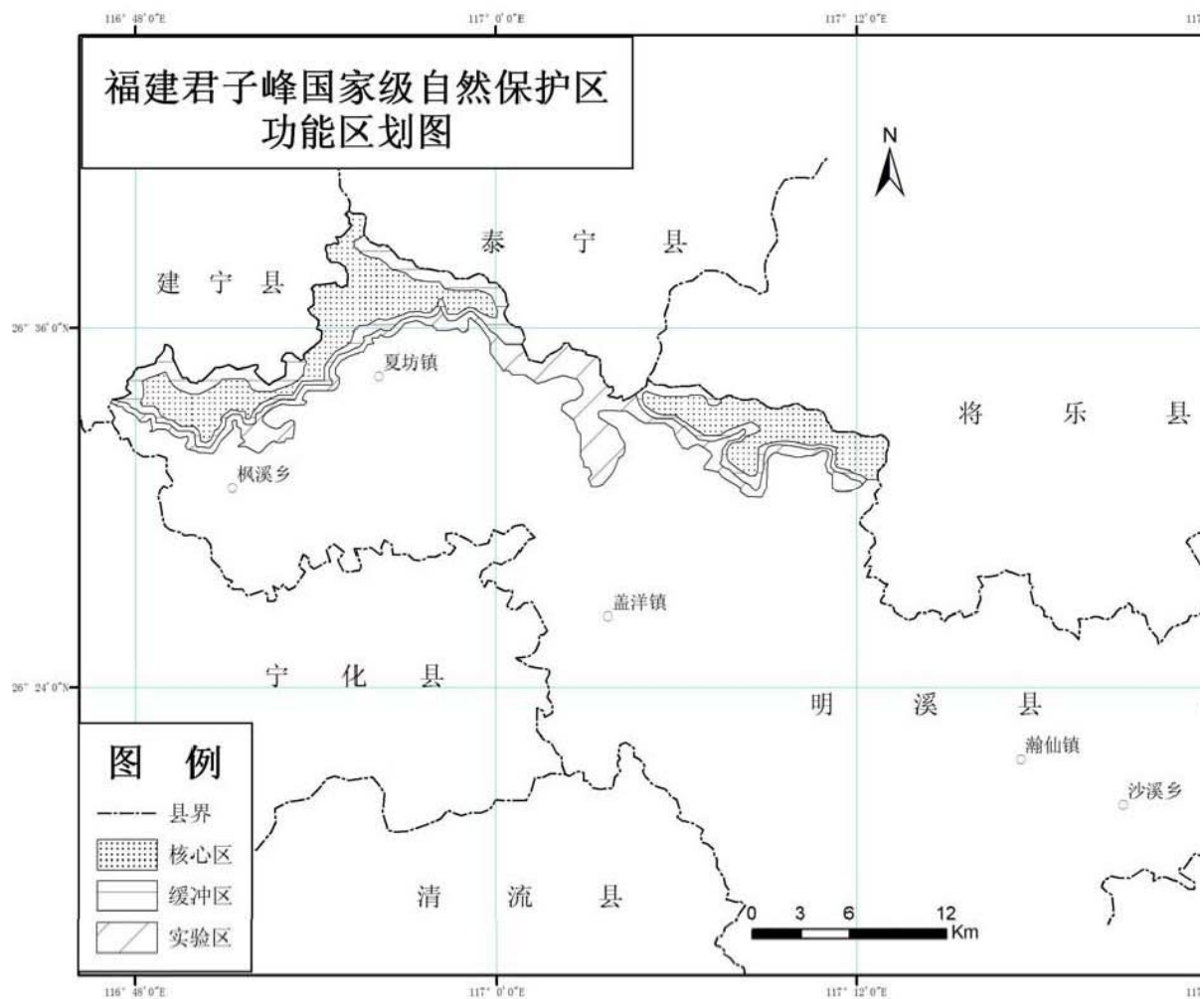
0 3.5 7 14 Km

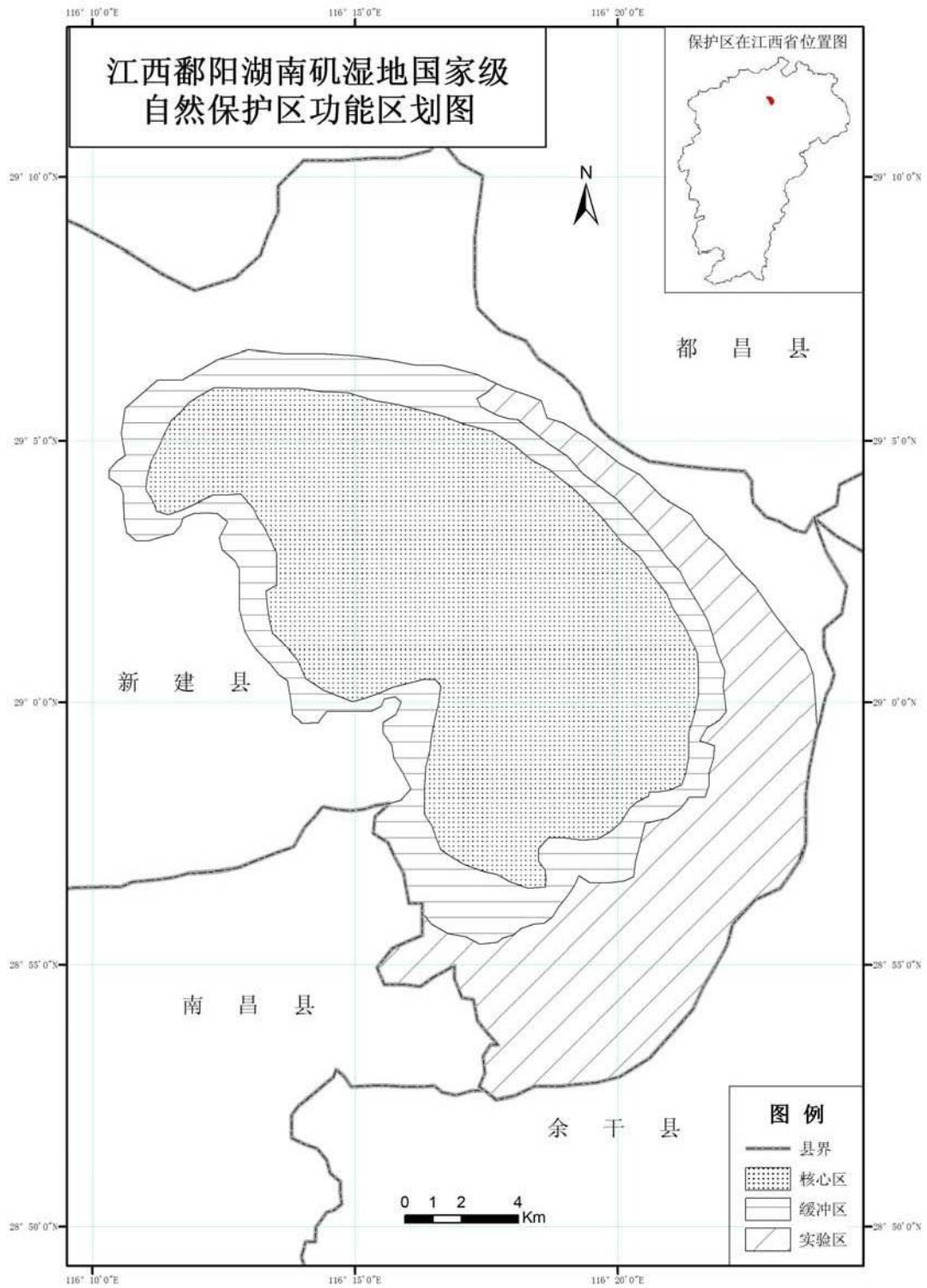
## 图 例

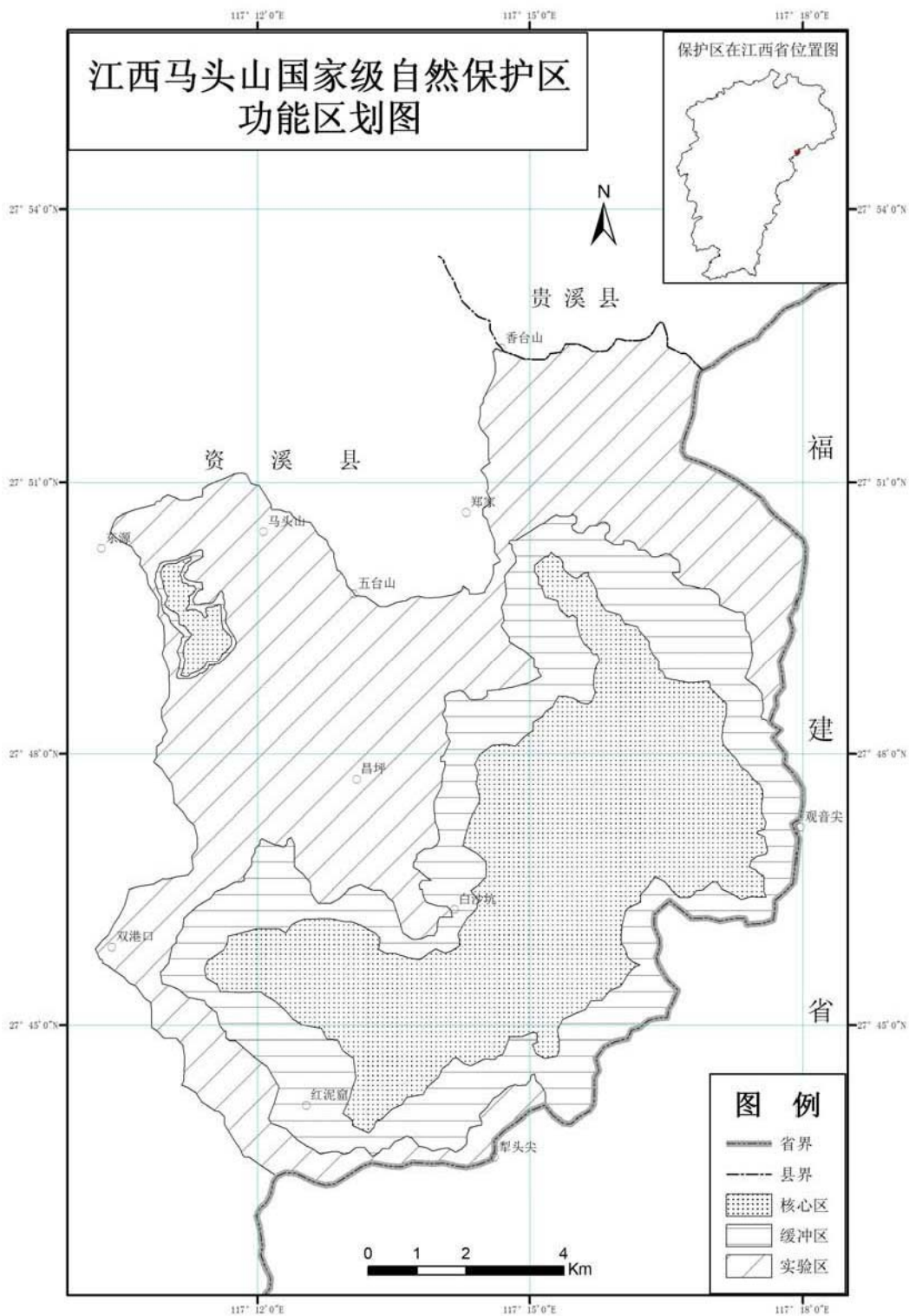
- 县界
- 核心区
- 缓冲区
- 实验区

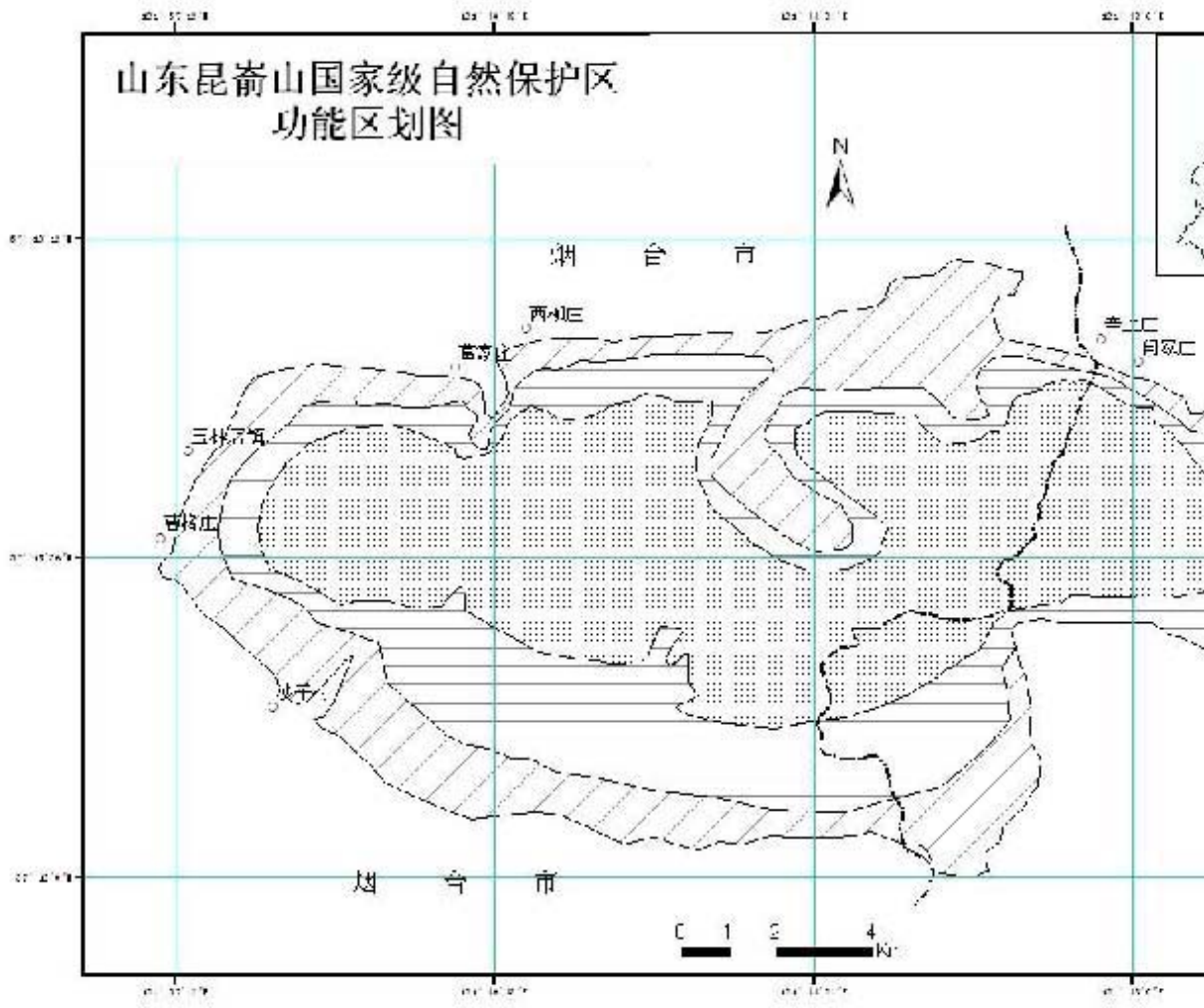


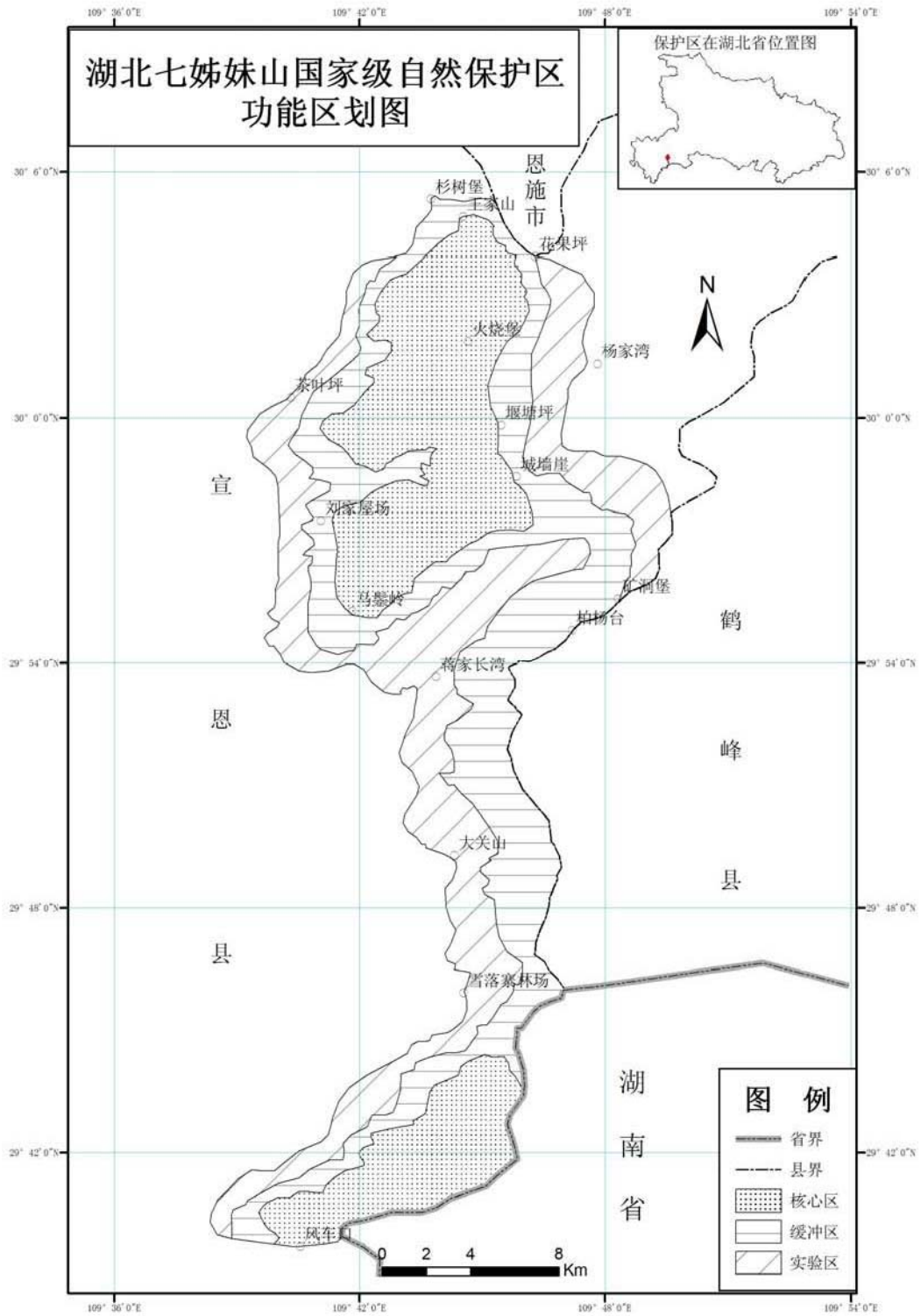






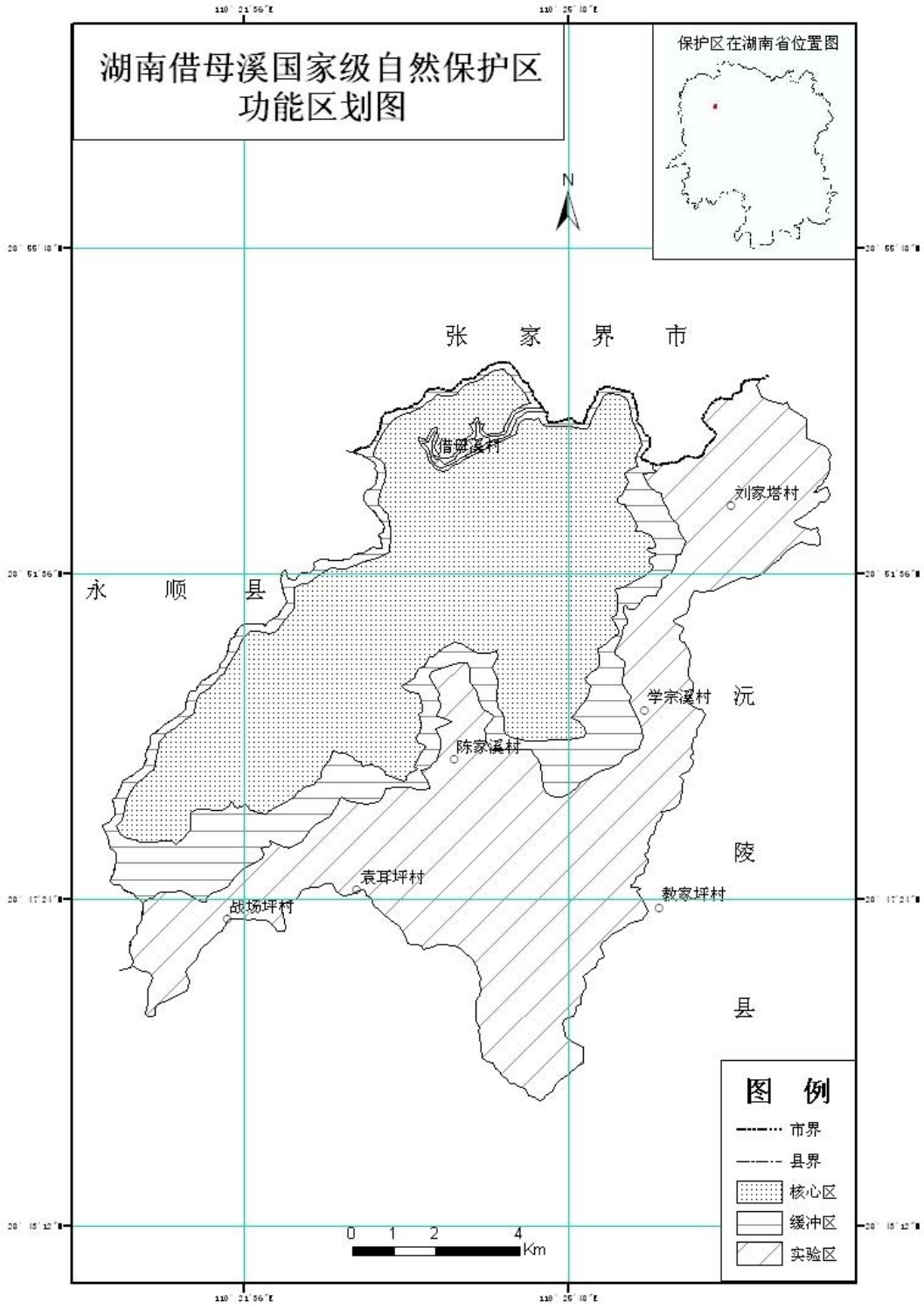
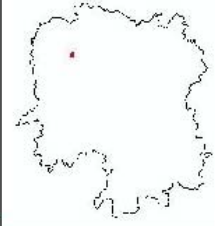






# 湖南借母溪国家级自然保护区 功能区划图

保护区在湖南省位置图

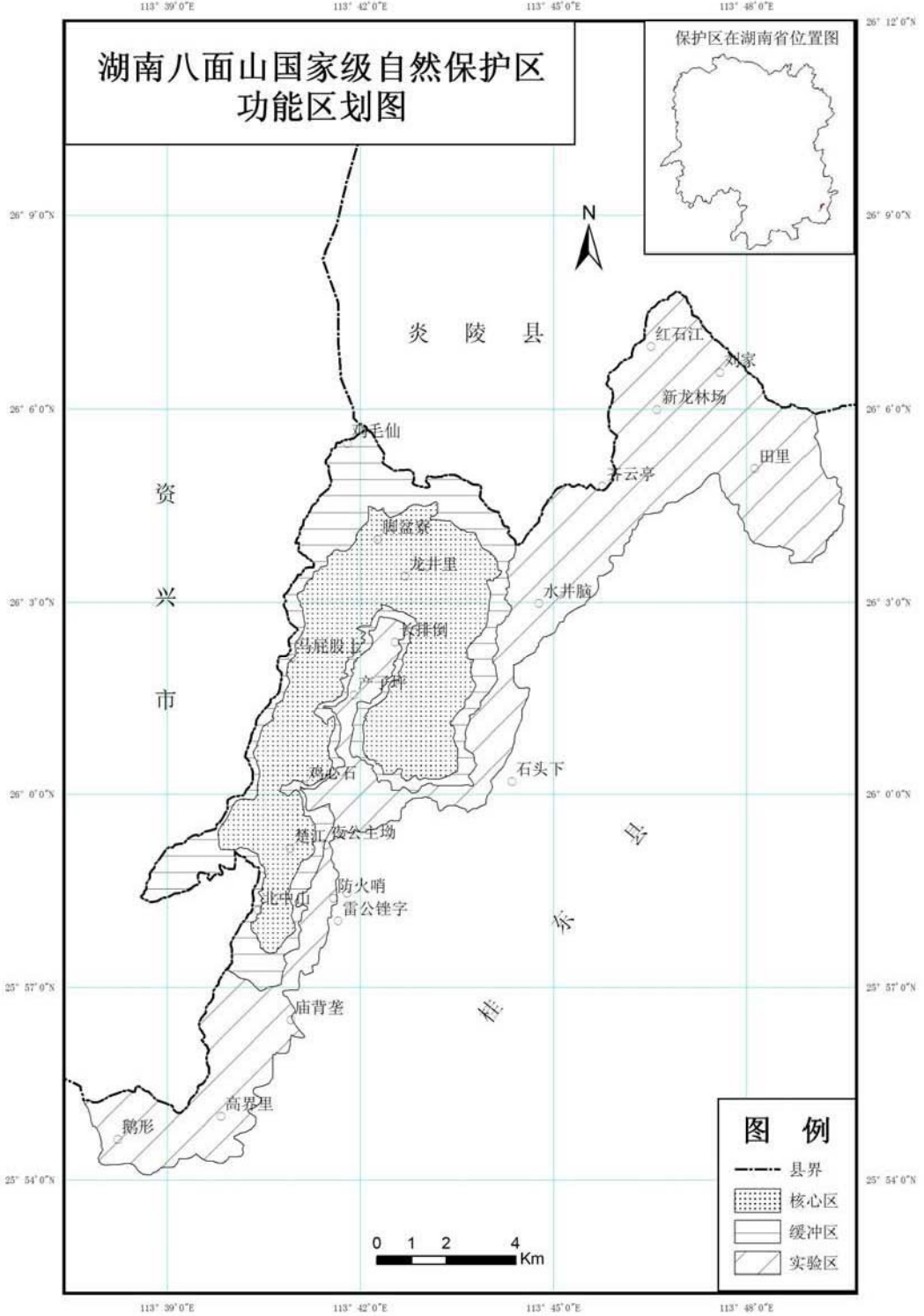
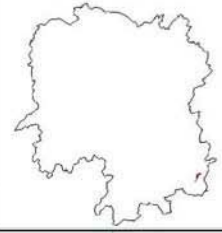


## 图例

- 市界
- · - 县界
- 核心区
- 缓冲区
- 实验区

# 湖南八面山国家级自然保护区 功能区划图

保护区在湖南省位置图



## 图例

- 县界
- ▤ 核心区
- ▬ 缓冲区
- ▨ 实验区



